

Free Heritage Resources



The Uncharted Histories of the Causeway project worked with local communities to gather and share lesser known histories and stories from across the Causeway Coast Area of Outstanding Natural Beauty (AONB).

This document compiles a number of free resources developed by the Uncharted Histories project and additional resources that can help you to share, celebrate or make use of the rich heritage of this special landscape.

Causeway Coast and Glens Heritage Trust (CCGHT) would like to thank Causeway Coast and Glens Museum Services for their support in the delivery of the Uncharted Histories project.

We hope you enjoy utilising these free resources, visit ccght.org for more information or follow our social media channels.

These resources may be of particular interest if you are:

- a heritage business
- a tour guide
- a researcher
- a student or teacher
- a community heritage group



[causewaycoastandglensheritagetrust](https://www.facebook.com/causewaycoastandglensheritagetrust)




[ccght](https://www.instagram.com/ccght)



[CCGHT](https://twitter.com/CCGHT)



CCGHT Resources



CCGHT's website includes information on the Causeway Coast, Binevenagh and Antrim Coast & Glens AONBs and the Giant's Causeway World Heritage Site, alongside an extensive 'Resources' section. Click [HERE](#) to visit the website and download our free natural, built and cultural heritage publications.

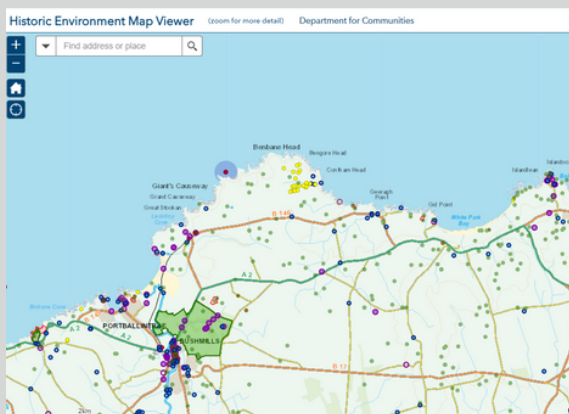
NI Screen Digital Film Archive



Northern Ireland Screen's Digital Film Archive is a free public access resource. Constantly updated and expanding, the Archive contains hundreds of hours of moving image titles, spanning from 1897 to the present day.

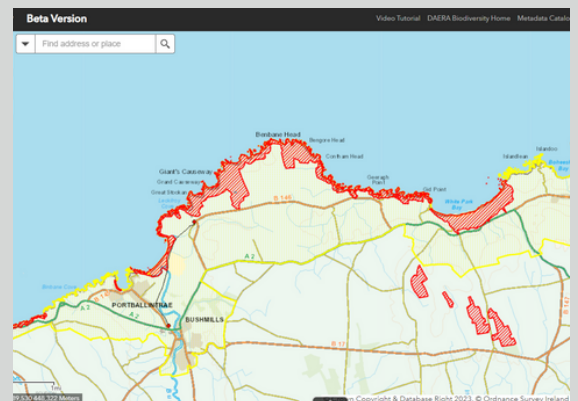
Click [HERE](#) to access the Archive.

Historic Environment Map viewer



The Department for Communities' Historic Environment Map Viewer is a fantastic free resource that maps designated historic sites all across Northern Ireland, including scheduled and state care monuments. Click [HERE](#) to visit the map.

Natural Environment Map viewer



The Department of Agriculture, Environment and Rural Affairs' [Natural Environment Map Viewer](#) maps natural designations across Northern Ireland.

Visit the [DAERA website](#) for more information on landscape designations.